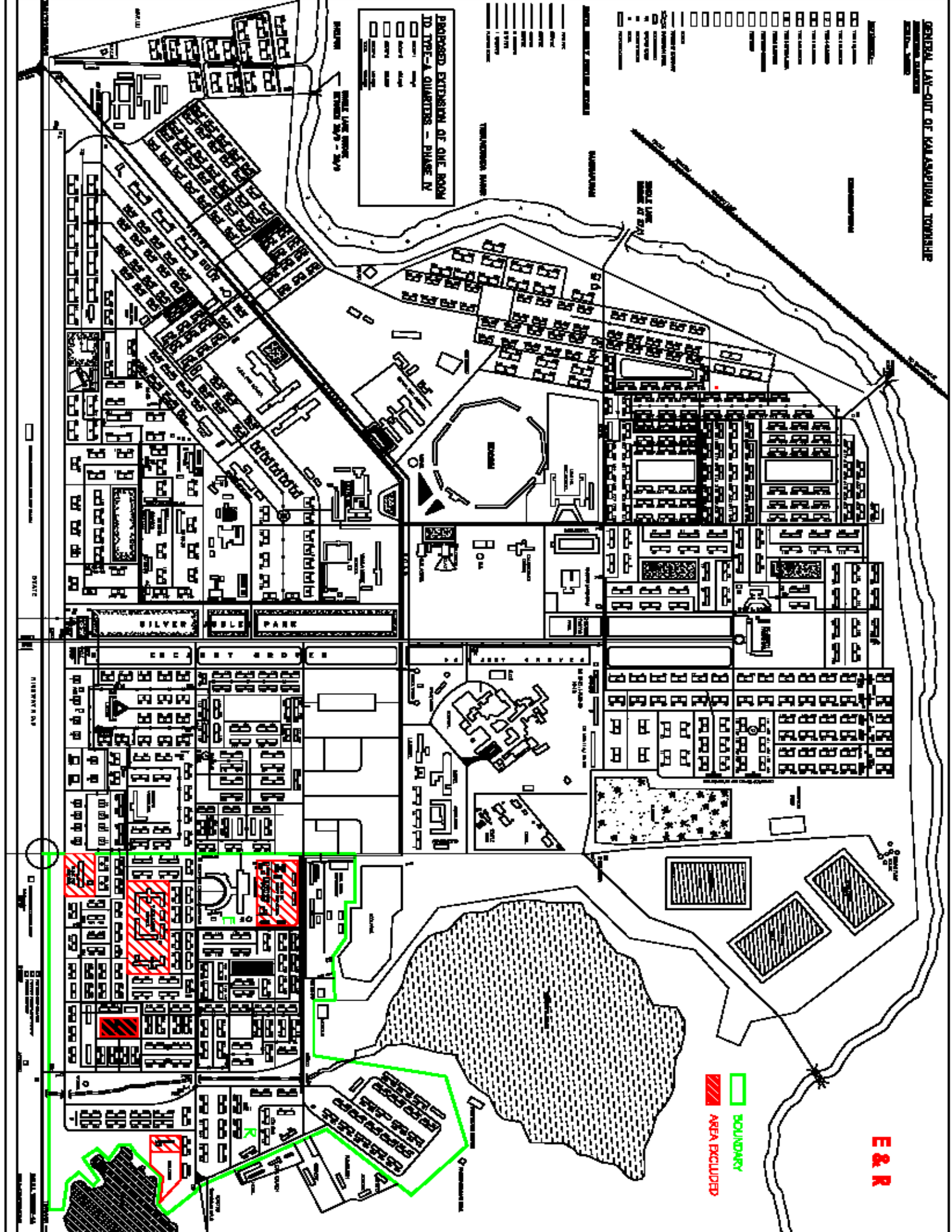


GENERAL LAY-OUT OF KARASAPURAM TOWNSHIP
 GENERAL PLAN
 1971-2000

- OPEN SPACE
- INDUSTRIAL
- COMMERCIAL
- RESIDENTIAL
- AGRICULTURE
- FOREST
- WETLANDS
- WATER BODIES
- TRANSPORTATION
- UTILITIES
- PUBLIC SERVICES
- EDUCATION
- HEALTH
- CULTURAL
- RECREATION
- UNDEVELOPED

PROPOSED EXTENSION OF QUE ROOM TO TYPE-A QUARTERS - PHASE IV

1000 sq. ft.
 1500 sq. ft.
 2000 sq. ft.
 2500 sq. ft.
 3000 sq. ft.
 3500 sq. ft.
 4000 sq. ft.
 4500 sq. ft.
 5000 sq. ft.
 5500 sq. ft.
 6000 sq. ft.
 6500 sq. ft.
 7000 sq. ft.
 7500 sq. ft.
 8000 sq. ft.
 8500 sq. ft.
 9000 sq. ft.
 9500 sq. ft.
 10000 sq. ft.



BOUNDARY
 AREA EXCLUDED

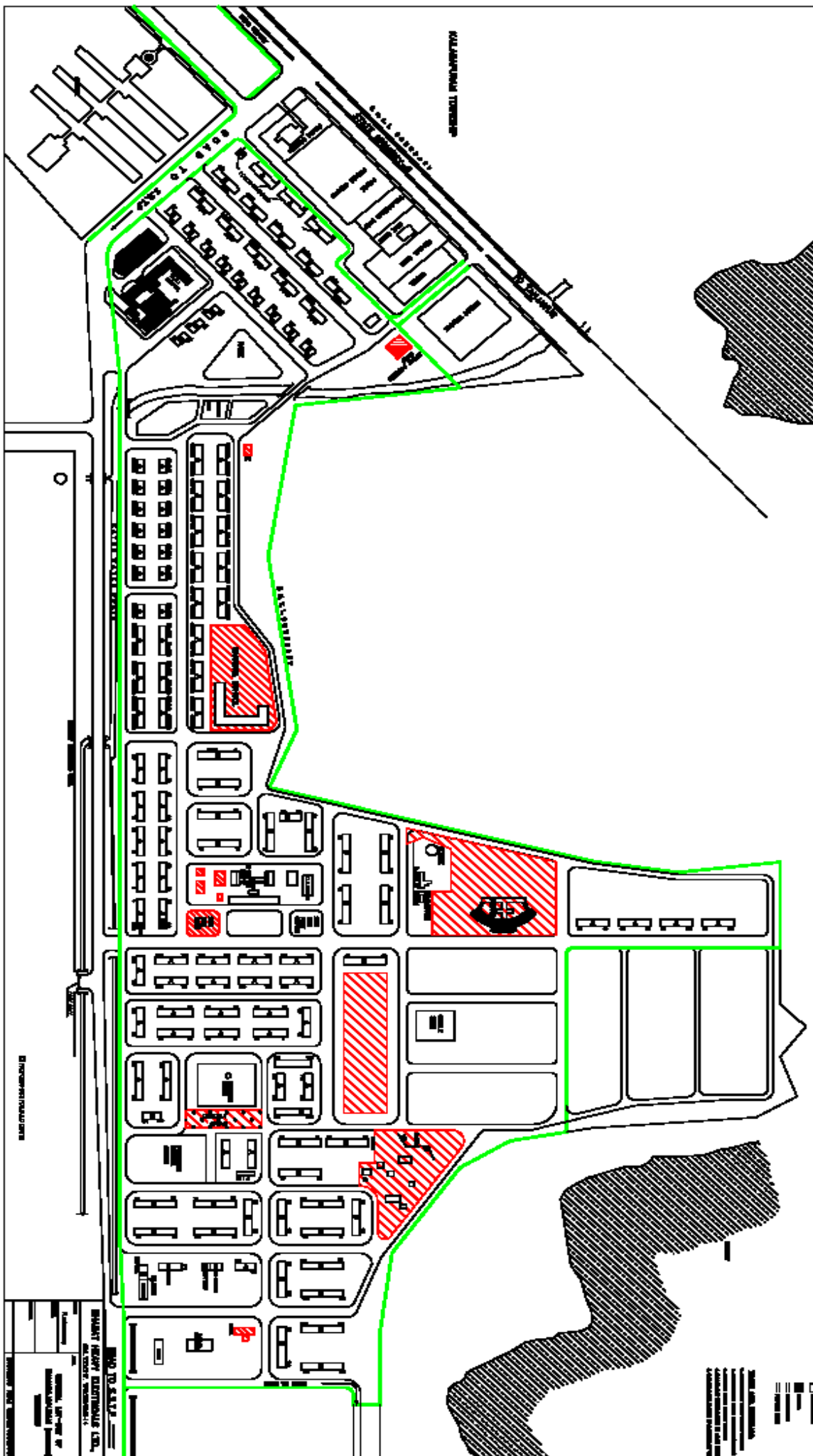
E & R

KAMARAJAPURAM

BOUNDARY
AREA DECLINED



SCALE: 1:500
DATE: 15/05/2024
DRAWN BY: [Name]
CHECKED BY: [Name]

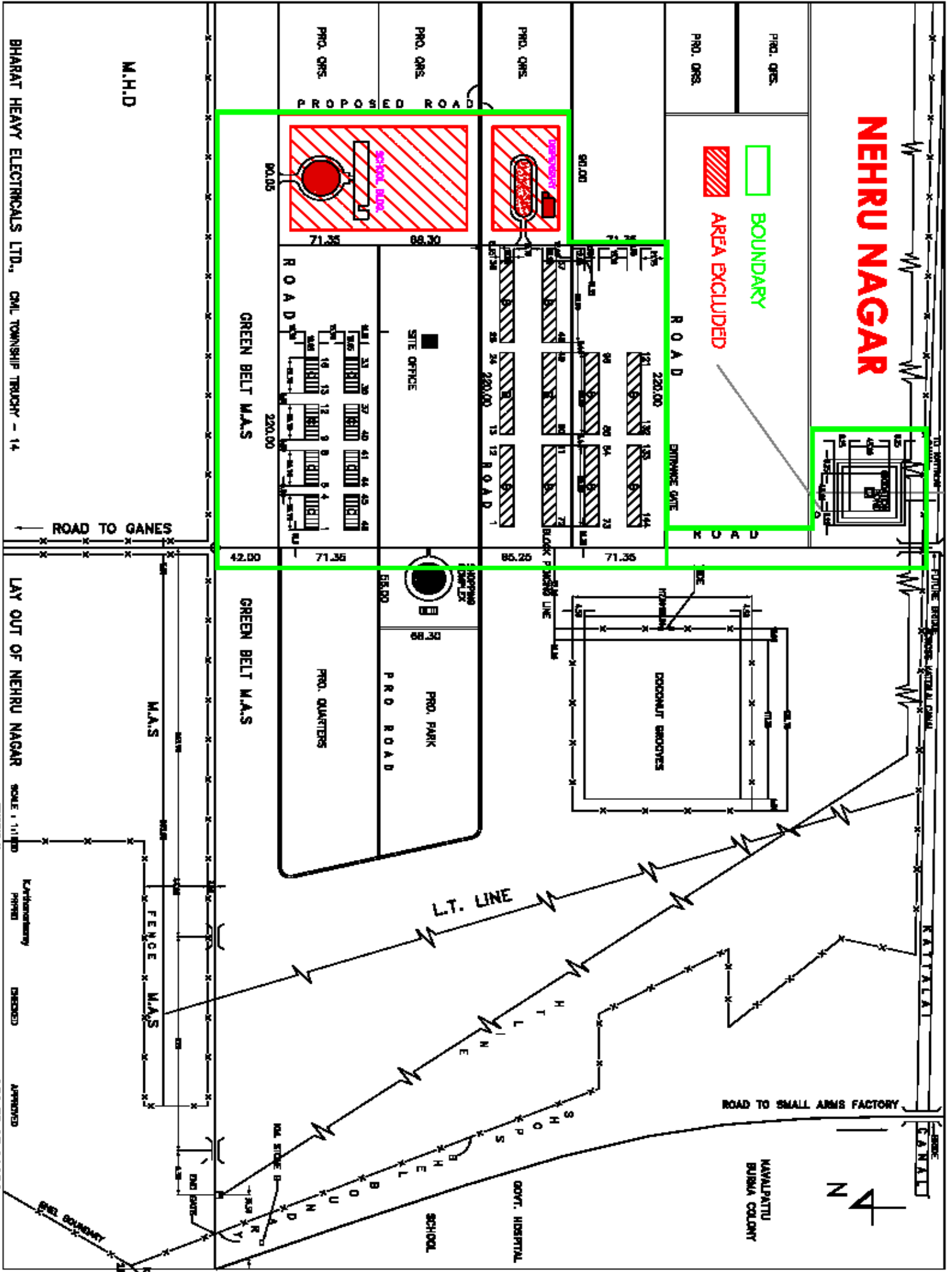


1. AREA OF 1000 SQ. METERS
2. AREA OF 1000 SQ. METERS
3. AREA OF 1000 SQ. METERS
4. AREA OF 1000 SQ. METERS
5. AREA OF 1000 SQ. METERS

PROJECT: KAMARAJAPURAM
CLIENT: [Name]
DATE: 15/05/2024
DRAWN BY: [Name]
CHECKED BY: [Name]

NEHRU NAGAR

BOUNDARY
 AREA EXCLUDED



BHARAT HEAVY ELECTRICALS LTD., CHIL TOWNSHIP TRUSTY - 14

LAY OUT OF NEHRU NAGAR

SCALE : 1:11100

Prepared

Checked

Approved

CEG:TP03:00052