



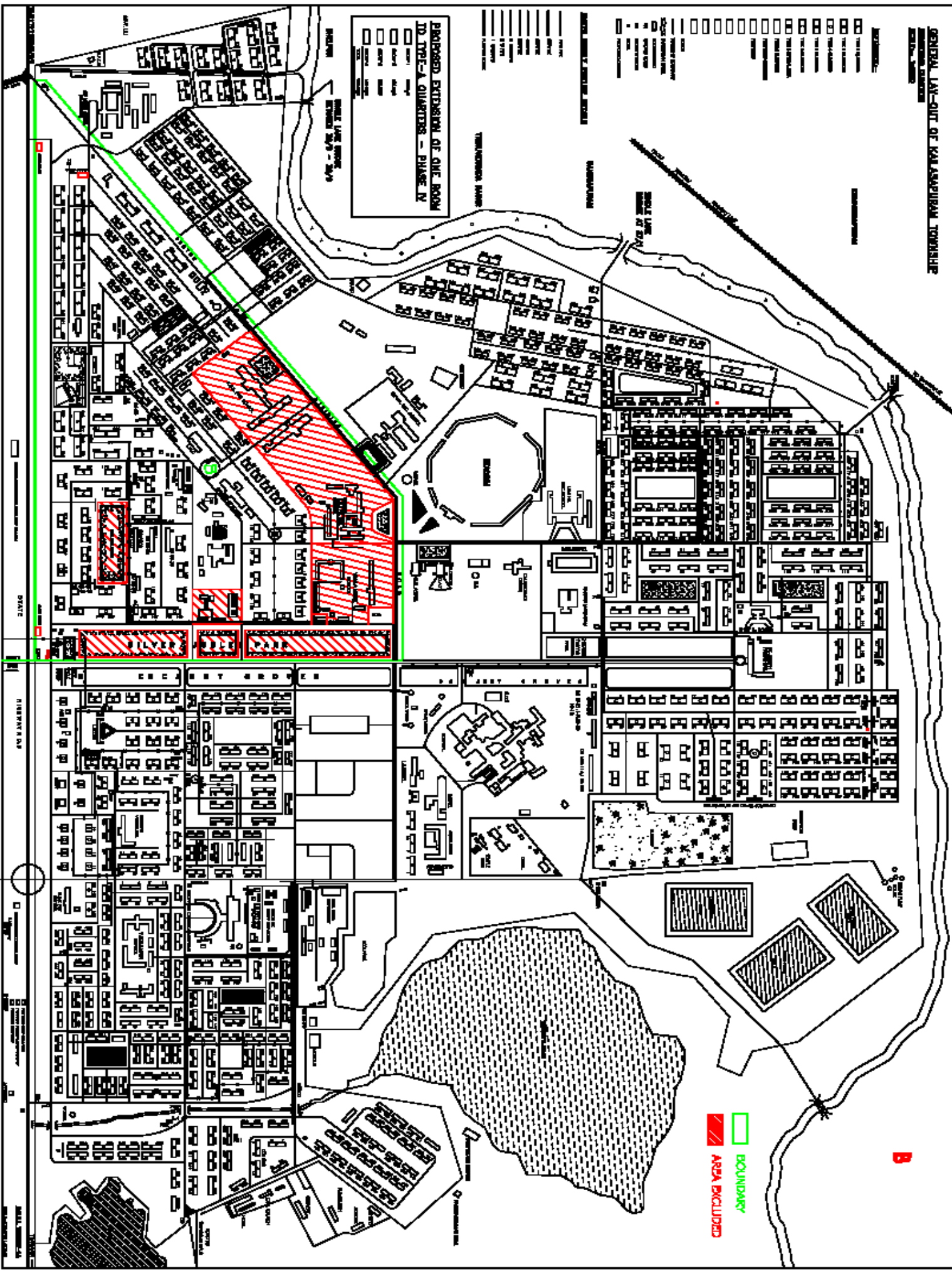
GENERAL LAY-OUT OF KALASAPURAM TOWNSHIP

SCALE: 1:5000

- OPEN SPACE
- ROAD
- CANAL
- WATER BODY
- BUILDING
- FENCE
- FURNITURE
- PLANT
- TREE
- LIGHT
- SIGN
- TELEPHONE
- POWER
- WATER
- SEWER
- GAS
- RAILWAY
- AIRPORT
- PORT
- CANAL
- WATER BODY
- BUILDING
- FENCE
- FURNITURE
- PLANT
- TREE
- LIGHT
- SIGN
- TELEPHONE
- POWER
- WATER
- SEWER
- GAS
- RAILWAY
- AIRPORT
- PORT

PROPOSED EXTENSION OF ONE ROOM TO TYPICAL QUARTERS - PHASE IV

- 10' x 10'
- 10' x 12'
- 10' x 14'
- 10' x 16'
- 10' x 18'
- 10' x 20'
- 10' x 22'
- 10' x 24'
- 10' x 26'
- 10' x 28'
- 10' x 30'



BOUNDARY  
AREA EXCLUDED

B

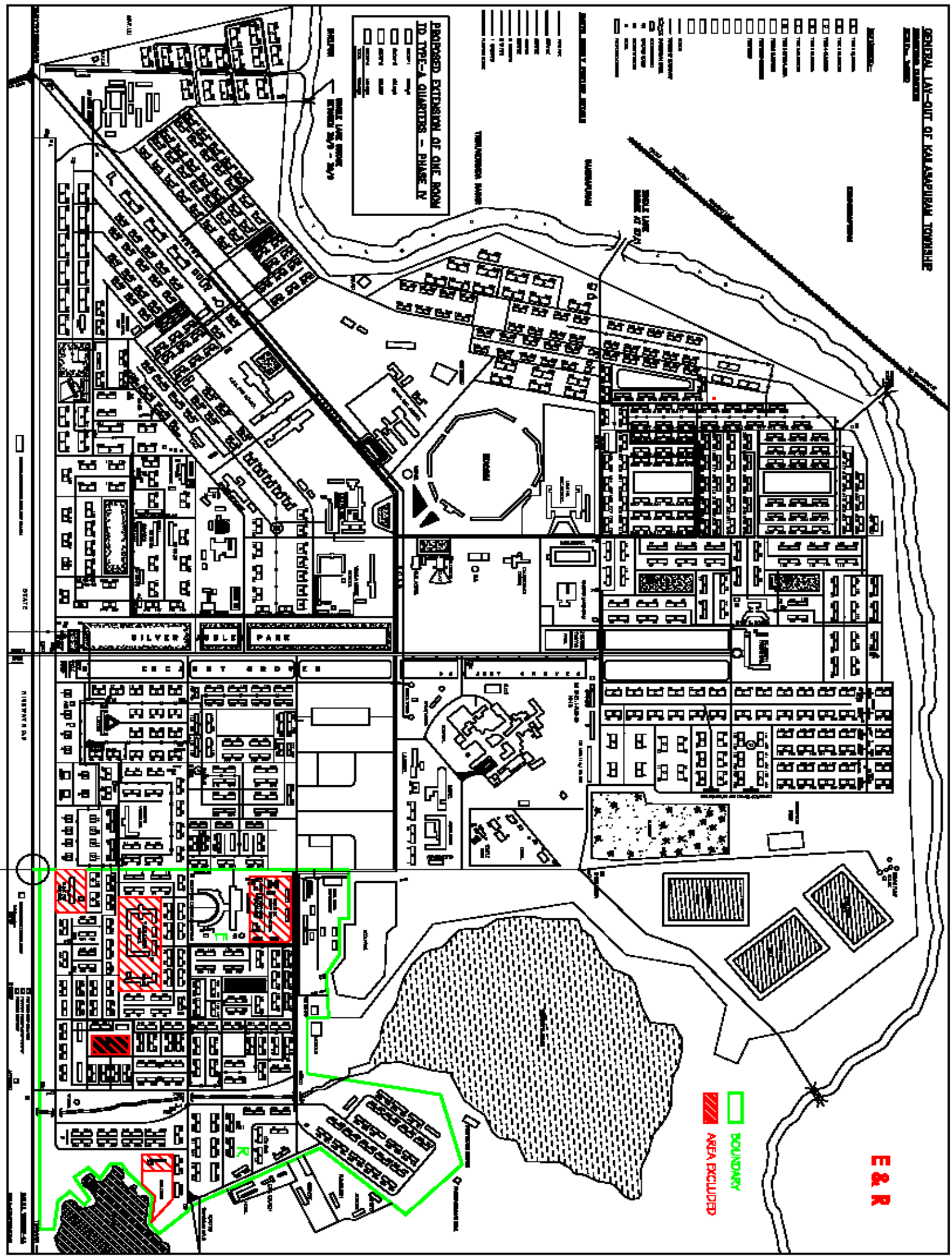


**GENERAL LAY-OUT OF KARASAPURAM TOWNSHIP**  
 GENERAL PLAN  
 1971-2000

- OPEN SPACE
- INDUSTRIAL
- COMMERCIAL
- RESIDENTIAL
- AGRICULTURE
- FOREST
- WETLANDS
- WATER BODIES
- TRANSPORTATION
- UTILITIES
- PUBLIC SERVICES
- EDUCATION
- HEALTH
- CULTURAL
- RECREATION
- ENVIRONMENTAL
- OTHER

**PROPOSED EXTENSION OF QUE ROOM TO TYPICAL QUARTERS - PHASE IV**

QUE ROOM  
 TYPICAL QUARTERS  
 SERVICE ROAD  
 WATER MAIN  
 SEWER MAIN  
 ELECTRICAL MAIN  
 TELEPHONE MAIN  
 GAS MAIN  
 FIRE MAIN  
 FLOOD MAIN  
 STORM MAIN  
 OTHER MAIN



□ BOUNDARY  
▨ AREA EXCLUDED

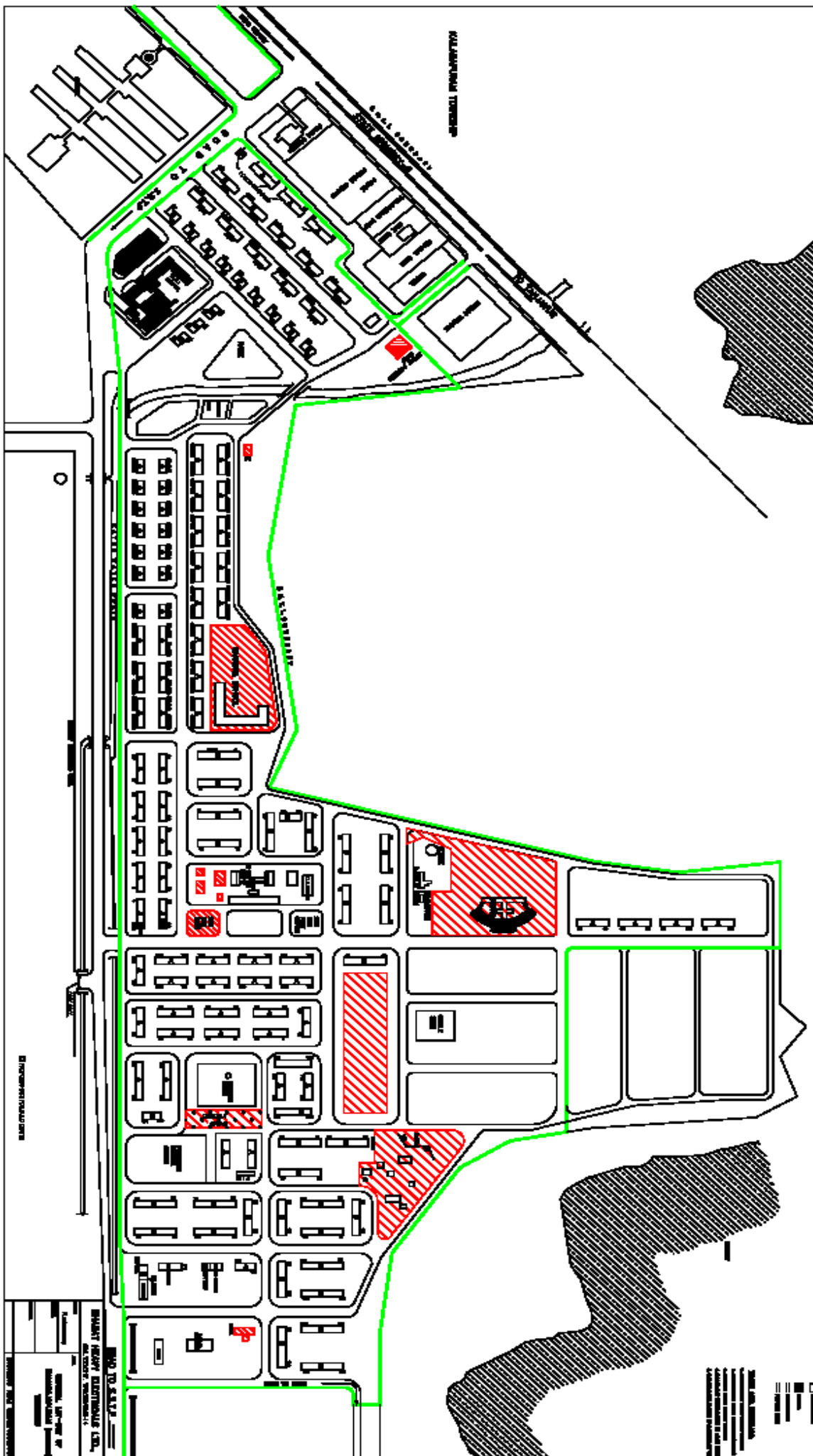
**E & R**

# KAMARAJAPURAM

BOUNDARY  
AREA DECLINED



SCALE: 1:500  
DATE: 15/05/2024  
PROJECT: KAMARAJAPURAM  
DRAWN BY: [Name]  
CHECKED BY: [Name]

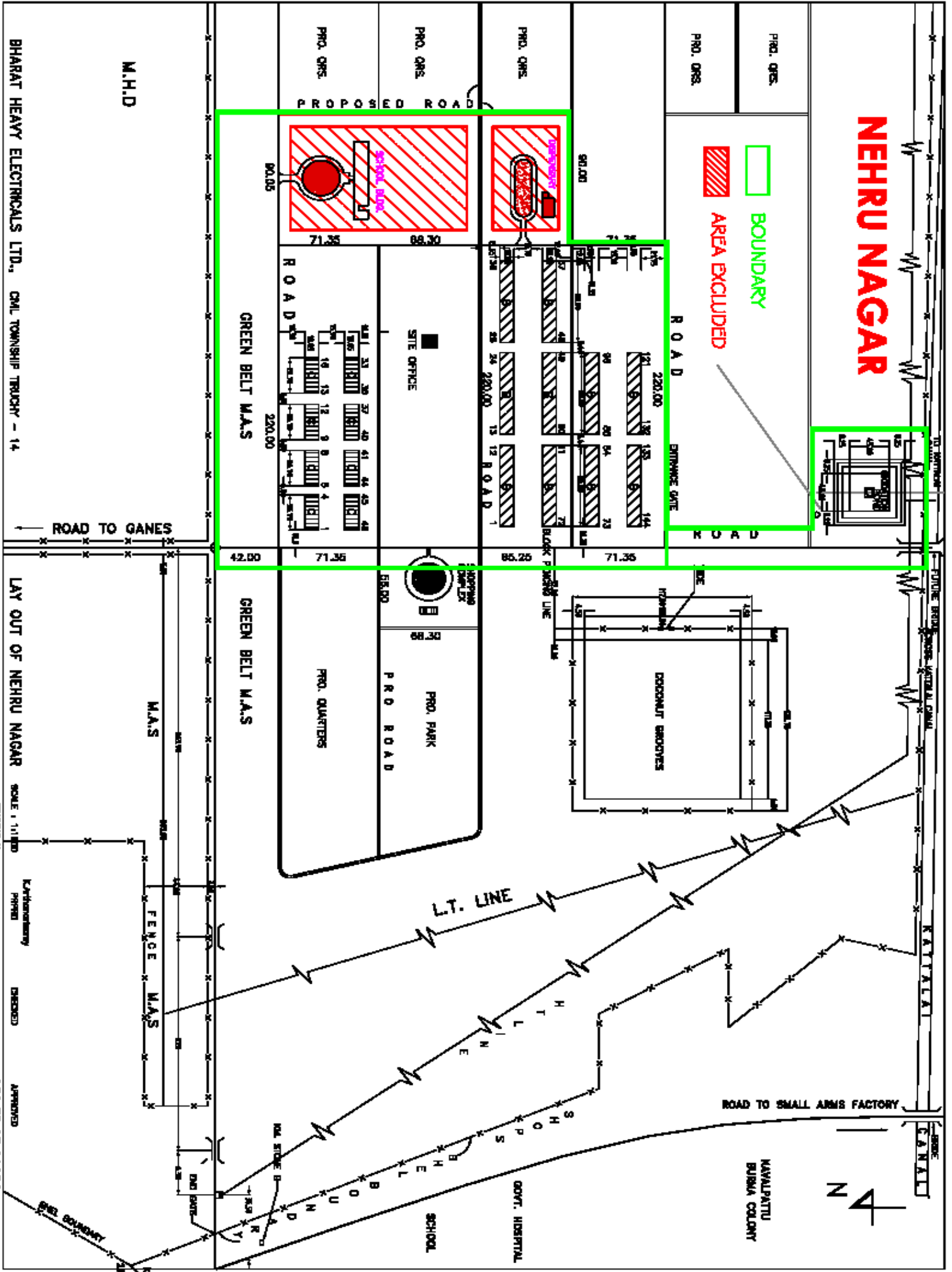


LEGEND  
1. BOUNDARY  
2. AREA DECLINED

PROJECT: KAMARAJAPURAM  
DRAWN BY: [Name]  
CHECKED BY: [Name]  
DATE: 15/05/2024

# NEHRU NAGAR

BOUNDARY  
 AREA EXCLUDED



BHARAT HEAVY ELECTRICALS LTD., CHIL TOWNSHIP TRUSTY - 14

LAY OUT OF NEHRU NAGAR

SCALE : 1:11100

DATE: 18/02/2010

DESIGNED

APPROVED

CEG:IP03:00052